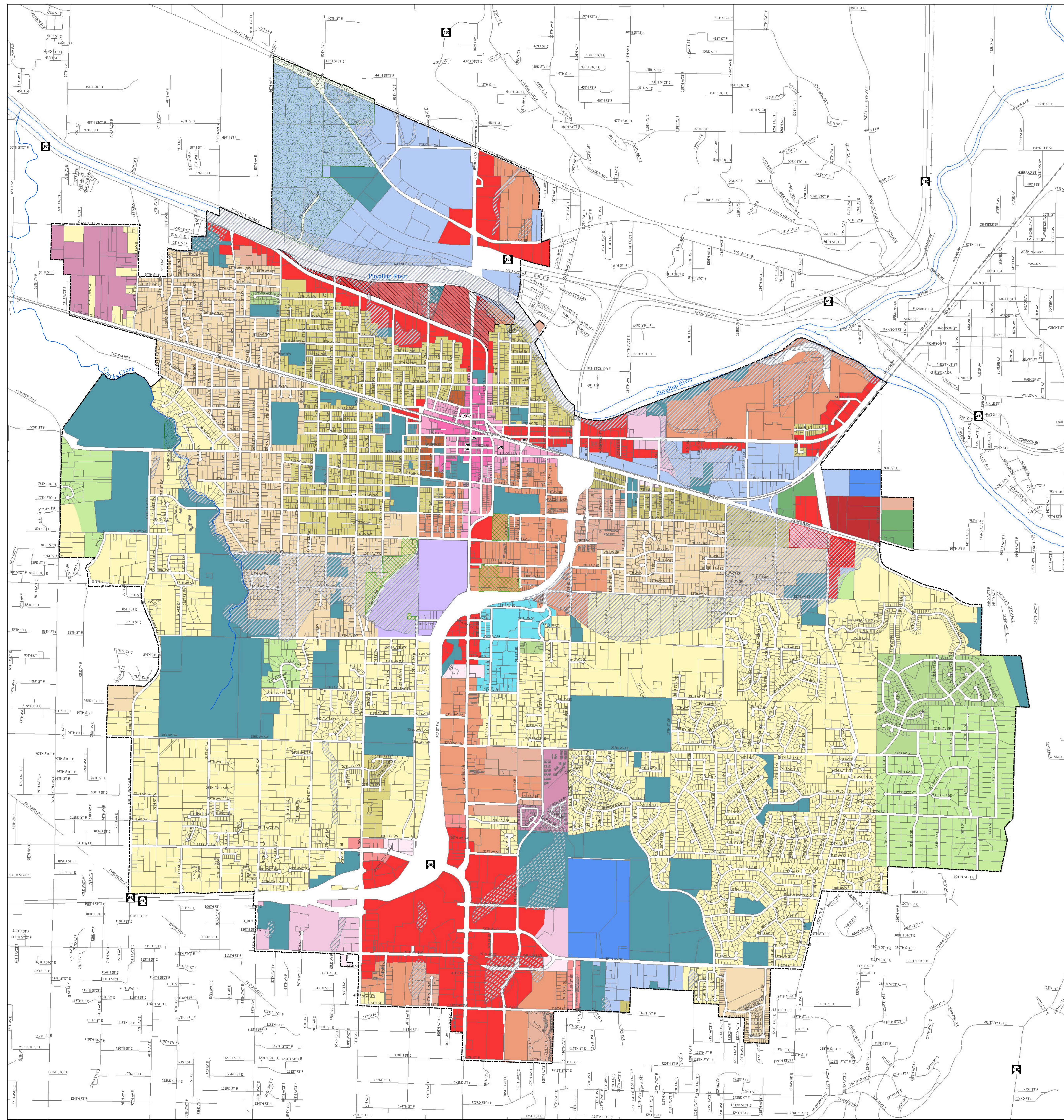


# CITY OF PUYALLUP ZONING MAP



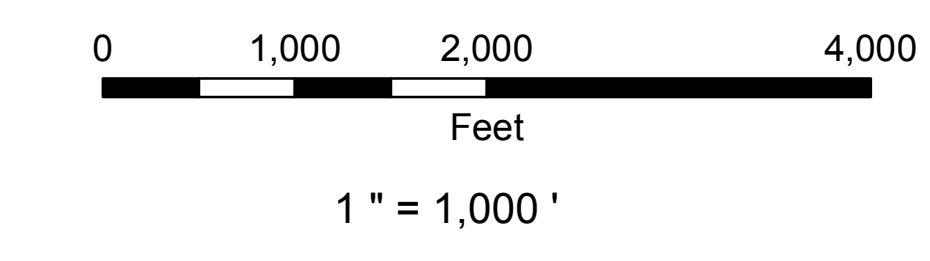
## MAP LEGEND

- City Limits
- Agriculture Overlay
- Fair Parking Overlay
- Shaw-East Pioneer Overlay
- River Road Design Review Overlay
- Flood Plain (A Zone) Overlay
- Flood Plain (X500 Zone) Overlay
- OP - Professional Office
- CB - Community Business
- CBD - Central Business District
- CBD-CORE - Central Business District Core
- CG - General Commercial
- CL - Limited Commercial
- RMX - River Road Mixed Use
- CMX - Shaw-Pioneer Community Mixed Use
- ML - Limited Manufacturing
- MP - Business Park
- PDC - Planned Community Development
- PDR - Planned Residential Development
- RM-10 - Medium Density Multiple-Family Residential
- RM-20 - High Density Multiple-Family Residential
- RM-CORE - Downtown-Oriented High Density Multiple-Family Residential
- RS-04 - High Urban Density Single-Family Residential
- RS-06 - Urban Density Single-Family
- RS-08 - Medium Density Single-Family
- RS-10 - Low Urban Density Single-Family Residential
- RS-35 - Very Low Density Single-Family Residential
- PF - Public Facilities
- MED - Medical
- FAIR - Fair
- ARO - Agriculture, Recreation and Open Space
- HR Properties on City of Puyallup's Historical Register

**MUNICIPAL FACTS**  
 Population: 37,620 (April 1, 2012)  
 Area: 14.21 Square Miles (January 1, 2012)

THIS IS AN OFFICIAL MAP.  
 Please contact the Planning  
 Division for site specific information.  
 Pierce County GIS is tax parcel data source.


Disclaimer:  
 The map features are approximate and are intended only to provide an indication of said feature. Additional areas that have not been mapped may be present. This is not a survey. Orthophotos and other data may not align. The County and the City of Puyallup assumes no liability for variations ascertained by actual survey. ALL DATA IS EXPRESSLY PROVIDED 'AS IS' AND 'WITH ALL FAULTS'. The County and City of Puyallup makes no warranty of fitness for a particular purpose.



March 8, 2013



City of Puyallup  
 Information Technology  
 & Communications  
 Department



File Name: jray\planning\zoning\zoning\_e.mxd